

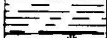





### Geomorphology of Clarendon County, South Carolina

Adapted from Cooke (1936) and Colquhoun (1965)

- Scarp (ancient shoreline)
- - - Probable ancient shoreline
- Names of former shorelines are indicated above black lines

-  Ancient estuary
-  Ancient delta
-  Ancient bar or barrier island
-  Ancient marsh
-  Middle Coastal Plain
-  Lower Coastal Plain